



***BHR JSNA 2022***

***BHR PNA 2022***

**Barking &  
Dagenham**

**Progress Update**

[bhrjsna.communityinsight.org](http://bhrjsna.communityinsight.org)

Performance & Intelligence Unit

15<sup>th</sup> March 2022

one borough; one community; no one left behind

# What is a JSNA?

- ▶ A Process by which Local Authorities and Clinical Commissioning Groups assess **the health, care and wellbeing needs** in their local communities (current and future needs).
- ▶ Historically, JSNAs are produced in a format of detailed report and is used to:
  - ▶ Strengthen joint working between the NHS and local authorities.
  - ▶ Inform strategic and operational decision making at specific footprints.
  - ▶ Reduce inequalities.
  - ▶ Commissioning and planning local services such as direct planning of services in community hubs in LBBD.
  - ▶ Planning future services.
  - ▶ Monitor important health, care and wellbeing agenda such as obesity, smoking, and long term conditions..

**BHR JSNA**  
A Tri-Borough Initiative

---

Tri-borough profiles:



BHR JSNA 2020 - Barking and Dagenham.pdf



BHR JSNA 2020 - Havering.pdf



Redbridge 2019-20 JSNA.pdf

**Barking & Dagenham, Havering and Redbridge  
Joint Strategic Needs Assessment Profiles**

## **London Borough of Barking & Dagenham**






# The board's vital role

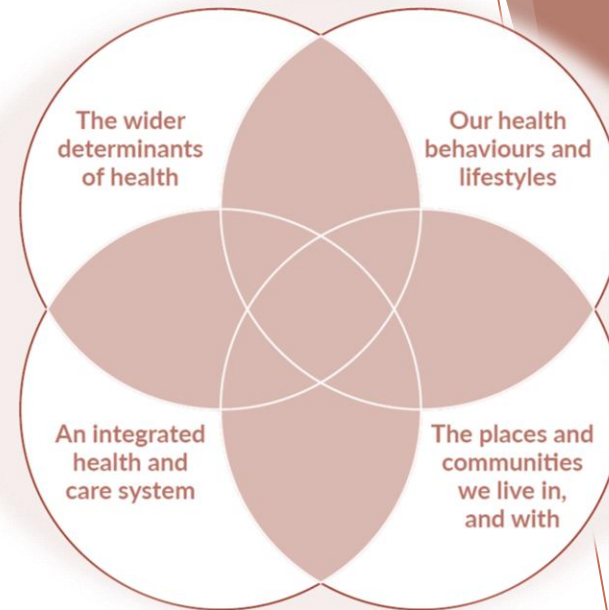
Local authorities and clinical commissioning groups (CCGs) have equal and joint duties to prepare JSNAs through the Health and Wellbeing Board.

The responsibility falls on the Health and Wellbeing Board as a whole to ensure the duty is met.

2022 iteration planned to be completed by June 2022.

# 2022 JSNA includes chapters on:

- ▶ Children & Young People 
- ▶ Maternity 
- ▶ Cancer 
- ▶ Long Term Conditions 
- ▶ Older People 
- ▶ Mental Health 
- ▶ Introductions & Demographics 



Status

Complete



Draft



The chapters cover the BHR footprint, and will be centred around the framework for population health and based on these four pillars (first identified by the Kings Fund):

**wider determinants of health; our health behaviours and lifestyles; places and communities we live in; and an integrated health and care system.**

**BHR JSNA**  
A Tri-Borough Initiative

Tri-borough profiles:



BHR JSNA 2020 - Barking and Dagenham.pdf



BHR JSNA 2020 - Havering.pdf



Redbridge 2019-20 JSNA.pdf

# 2022 improvements

- ▶ The 2022 BHR JSNA is a follow on the first joint endeavor that resulted in the production of the 2020 BHR JSNA.
- ▶ Colleagues from Public Health and Intelligence teams in the respective Local Authorities collaborate and cooperate.
- ▶ Havering leads on the overall Project Management of the needs assessment and Barking and Dagenham leads on the delivery of the online platform.
- ▶ The 2022 BHR JSNA is richer in both: data and recommendations and is complemented by an easy-to-use online tool.
- ▶ Includes consideration of health protection issues covering COVID-19.
- ▶ Further collaborative endeavours, including the delivery of a Joint Pharmaceutical Needs Assessment in 2022 (October 2022).

**BHR JSNA**  
A Tri-Borough Initiative

## Tri-borough profiles:



BHR JSNA 2020 - Barking and Dagenham.pdf



BHR JSNA 2020 - Havering.pdf



Redbridge 2019-20 JSNA.pdf



Barking & Dagenham, Havering and Redbridge  
Joint Strategic Needs Assessment Profiles  
**London Borough of  
Barking & Dagenham**

V7 2020  
BHR JSNA profile- LB Barking & Dagenham 2019-20

# Pharmaceutical Needs Assessment

- ▶ Barking and Dagenham along with Havering and Redbridge have opted to further their association and jointly produce a Pharmaceutical Needs Assessment in 2022.
- ▶ Deadline was initially set for March 2022; However, on 21<sup>st</sup> December 2022 an act of parliament amended the Statutory Instrument regulation and changed the deadline to October 2022\*.
- ▶ LBBD is leading on behalf of BHR on the procurement process and is taking a leading role along with Havering in project managing the delivery of the needs assessment in the coming months.
- ▶ Consultation process has started and the aim to deliver a richer PNA that is more responsive to wants and needs of both residents, patients, and pharmacies.



\* The National Health Service (Pharmaceutical and Local Pharmaceutical Services) Regulations 2013 UK Statutory Instruments 2013 No. 349 PART 1 as amended SI 2021/1346, laid on 30 November 2021

<https://www.legislation.gov.uk/ukSI/2021/1346/made>

<https://statutoryinstruments.parliament.uk/instrument/xswmNv65/timeline/K9j0j8A8/>

## Amendment of regulation 6 of the PLPS Regulations

3.—(1) Regulation 6 of the PLPS Regulations(8) (subsequent assessments and later first assessments) is amended

(2) In paragraph (A1)—

(a) before “Any HWB” insert “Subject to paragraph (A3),”; and

(b) for “1st April” substitute “1st October”.

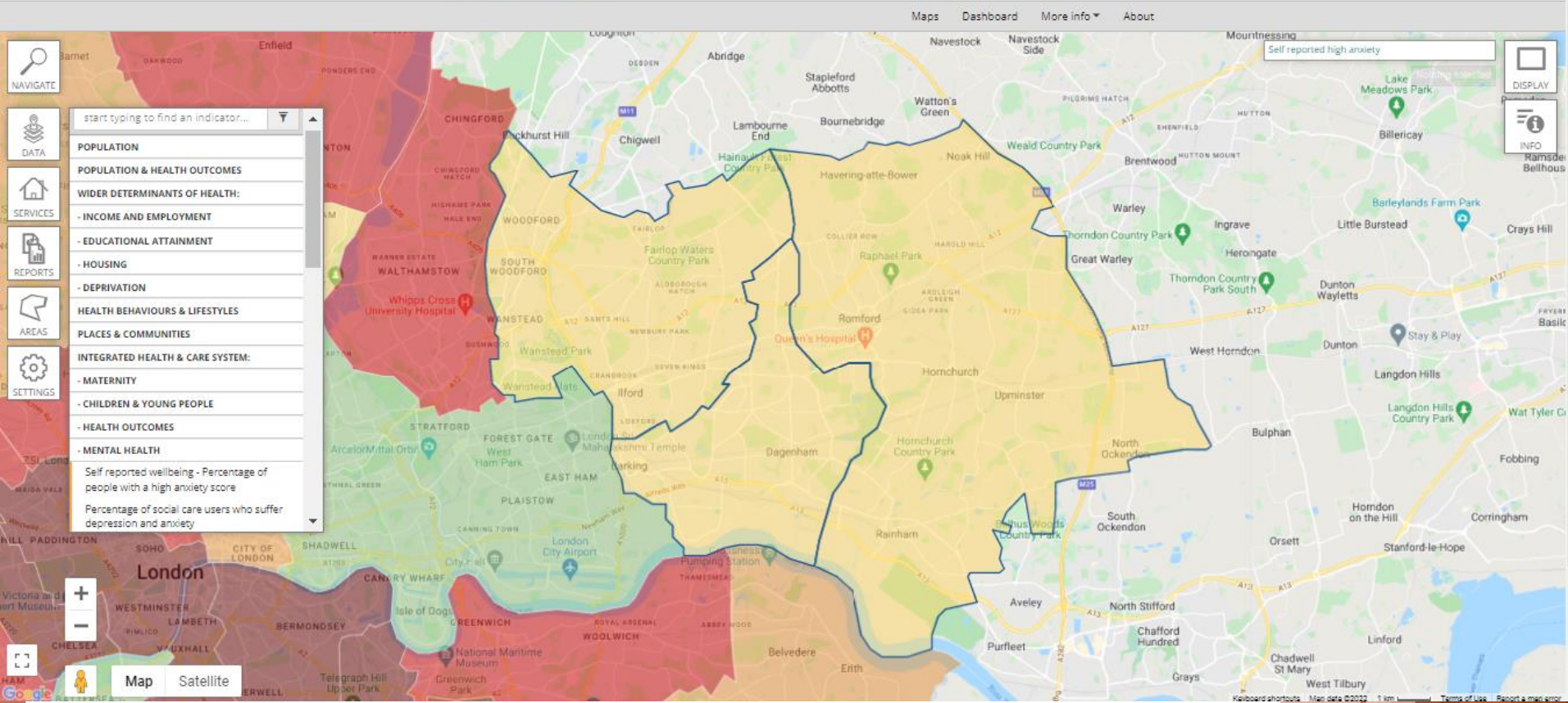
(3) In paragraph (A2), for “1st April” substitute “1st October”.

(4) After paragraph (A2) insert—

“(A3) Any HWB established on or after 1st January 2022 must publish its first pharmaceutical needs assessment within twelve months after it is established.”.

(5) In paragraph (1), for from “After it” to “paragraph (A2).” substitute “Subject to paragraph (2), after it has published







Screenshot of the Local Insight landing page

[bhrjsna.communityinsight.org](http://bhrjsna.communityinsight.org)

# Area Dashboard

 AREAS  
 EXPORT

The colours on the dashboard show how your areas compare with each other










High  
 Medium  
 Low

	Aged 0-15	Aged 16-64	Aged 65+	Total population	LoD 2019 Income Score	Fuel poverty	IDAOP1 Score	Diabetes	Coronary Heart Disease	Emergency admission
<b>National Comparator</b>										
England	19.2	62.4	18.4		12.9	10.3	14.2	6.8	3.2	
<b>Local Authorities and partnerships</b>										
Barking and Dagenham	27.2	63.5	9.3		19.4	12.3	26.1	7.8	1.8	
BHR Tri-Borough area	23	63.4	13.5		13.6	11.2	17.4	7.7	2.3	
East London Health and Care Partnership STP	21.9	67.9	10.2		16.1	12.3	25.7	7.3	1.9	
Havering	20.3	61.7	18		10.8	9	11.7	6.8	2.7	
Redbridge	22.4	64.8	12.7		12.1	12.7	19.5	8.4	2.3	
<b>Localities</b>										
Barking and Dagenham East Locality	25.8	63.3	10.8		19.3	11.5	24.5	7.5	1.8	
Barking and Dagenham North	27.2	62.7	10.1		19.6	12.4	25.7	8	2	

Screenshot of the Local Insight Dashboard



**Introduction** Page 2 for an introduction to this report.

 <p><b>Population</b></p>	<p>There are 777,680 people living in BHR Tri-Borough area</p> <p>See pages 4-6 for more information on population by age and gender, ethnicity, country of birth, language, migration, household composition and religion</p>	 <p><b>Education &amp; skills</b></p>	<p>24% of people have no qualifications in BHR Tri-Borough area compared with 22% across England</p> <p>See pages 45-48 for more information on qualifications, pupil attainment and early years educational progress</p>
 <p><b>Vulnerable groups</b></p>	<p>18% of children are living in poverty in BHR Tri-Borough area compared with 17% across England</p> <p>See pages 10-23 for more information on children in poverty, people out of work, people in deprived areas, disability, pregnancy and other vulnerable groups</p>	 <p><b>Economy</b></p>	<p>37% people aged 16-74 are in full-time employment in BHR Tri-Borough area compared with 35% across England</p> <p>See pages 49-55 for more information on people's jobs, job opportunities, gigging and local businesses</p>
 <p><b>Housing</b></p>	<p>2% of households lack central heating in BHR Tri-Borough area compared with 3% across England</p> <p>See pages 24-33 for more information on dwelling types, housing tenure, affordability, overcrowding, age of dwelling and communal establishments</p>	 <p><b>Access &amp; transport</b></p>	<p>29% of households have no car in BHR Tri-Borough area compared with 26% across England</p> <p>See pages 56-58 for more information on transport, distance services and digital services</p>
 <p><b>Crime &amp; safety</b></p>	<p>The overall crime rate is lower than the average across England</p> <p>See pages 34-35 for more information on recorded crime and crime rates</p>	 <p><b>Communities &amp; environment</b></p>	<p>The % of people "satisfied with their neighbourhood" (68.0%) is lower than the average across England (79.3%)</p> <p>See pages 59-65 for more information on neighbourhood satisfaction, the types of neighbourhoods locally, local participation and the environment, air pollution</p>
 <p><b>Health &amp; wellbeing</b></p>	<p>16% of people have a limiting long-term illness in BHR Tri-Borough area compared with 15% across England</p> <p>See pages 36-45 for more information on limited long-term illness, life expectancy and mortality, general wellbeing and healthy lifestyles</p>	<p><b>Appendix A</b></p>	<p>Page 67 for information on the geographies used in this report, publication dates for new indicators and acknowledgements.</p>

Oxford Consultants for Social Inclusion (OCSI) [www.oxsci.org.uk](http://www.oxsci.org.uk) / 01273 (0) 278 (0000) 0100

This report, or any part, may be reproduced in any format or medium, provided this is reproduced accurately and not used in a misleading context. The source must be [identified](http://www.oxsci.org.uk) and the title of the publication specified with the copyright status acknowledged.



Screenshot of the area reports.

Thank you